

B13

Route Guide & Hazard Awareness

***BEXLEYHEATH LIBRARY - MOUNT ROAD - BLACKFEN ROAD
HALFWAY ST - AVERY HILL ROAD - NEW ELTHAM STATION***



GRAB YOUR MAP

ASK AT THE FRONT COUNTER

CHANGEOVER | BEXLEYHEATH LIBRARY STAND

Changeovers will take place at the **BUS STAND** on Townley Road and at Bexleyheath Bus Garage in the evenings. Please check your duty card.

Always communicate in advance with iBus if you are late for any reason.



ALL ROUTE GUIDES ARE ACCOMPANIED WITH AN A3 SIZED MAP WHICH SHOWS THE WHOLE ROUTE, INCLUDING LIGHT RAILS. **ASK FOR THE MAP** TO ASSIST YOU.



+5:00

NO MORE THAN 5 MINS LATE IF POSSIBLE



-2:00

NO MORE THAN 2 MINS EARLY AT ANYTIME

Route B13 is a low frequency route. In terms of our performance, it is very important that you are no more than 2 minutes early at any time and when possible, no more than 5 minutes late.

IMPORTANT: Please do your utmost to keep your bus within this 7 minute window unless prevented by traffic or other circumstances beyond your control. A few seconds make a big difference to our performance.

CONTENTS

FULL ROUTE B13 MAP

Between
Bexleyheath
Library and
Sandhurst Road.

3

FULL ROUTE B13 MAP

Between
Sandhurst Road
and Days Lane.

4

FULL ROUTE B13 MAP

Between Days
Lane and New
Eltham Station.

5

LIGHT RUN ROUTE

To and from New
Eltham Station via
Foots Cray

6

LIGHT RUN ROUTE

To and from New
Eltham Station via
Foots Cray

7

RUNNING LIGHT

To and from
Bexleyheath
Library.

8

RUNNING LIGHT

To and from New
Eltham Station.

9

IN SERVICE

Route guide
from New Eltham
Station and
Bexleyheath
Library.

10

IN SERVICE

Route guide
from Bexleyheath
Library and New
Eltham Station.

11

BEXLEYHEATH LIBRARY

Terminus point
and map.

12

BLENDON ROAD

Turning point
and map.

13

AVERY HILL ROAD

Turning point
and map.

14

NEW ELTHAM STATION

Hesitation point
and map.

15

LOCAL HAZARDS

Hazards to be
aware of and
other points to
note.

16

LOCAL HAZARDS

Hazards to be
aware of and
other points to
note.

17

AT THE GARAGE

General
information and
safety at the
garage.

18

CODES & PROCEDURES

Curtilment abrv
& emergency radio
procedure.

19

THINGS TO REMEMBER

Make notes along
the way.

20

THINGS TO REMEMBER

Make notes along
the way.

21

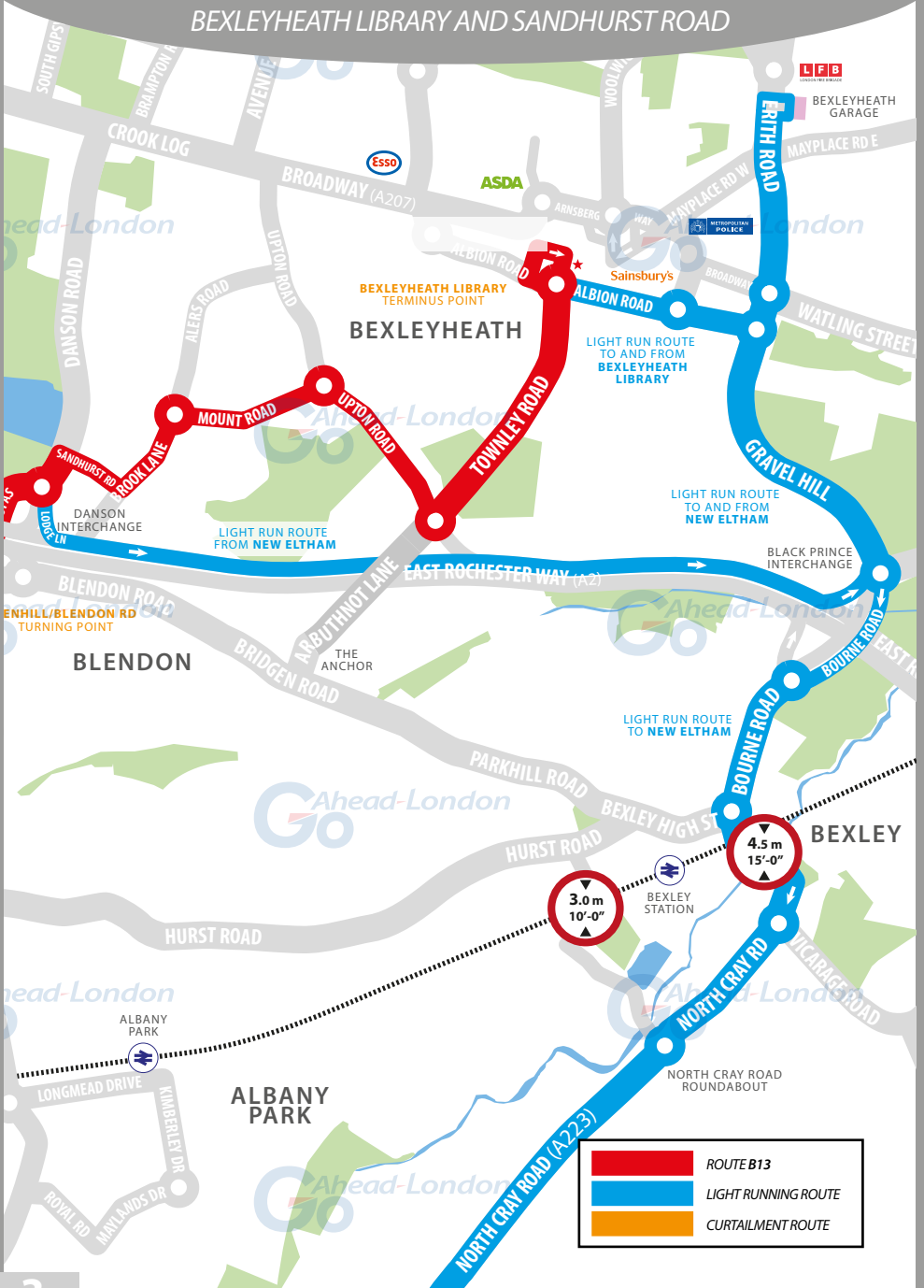
THINGS TO REMEMBER

Make notes along
the way.

22

ROUTE B13 MAP

BEXLEYHEATH LIBRARY AND SANDHURST ROAD



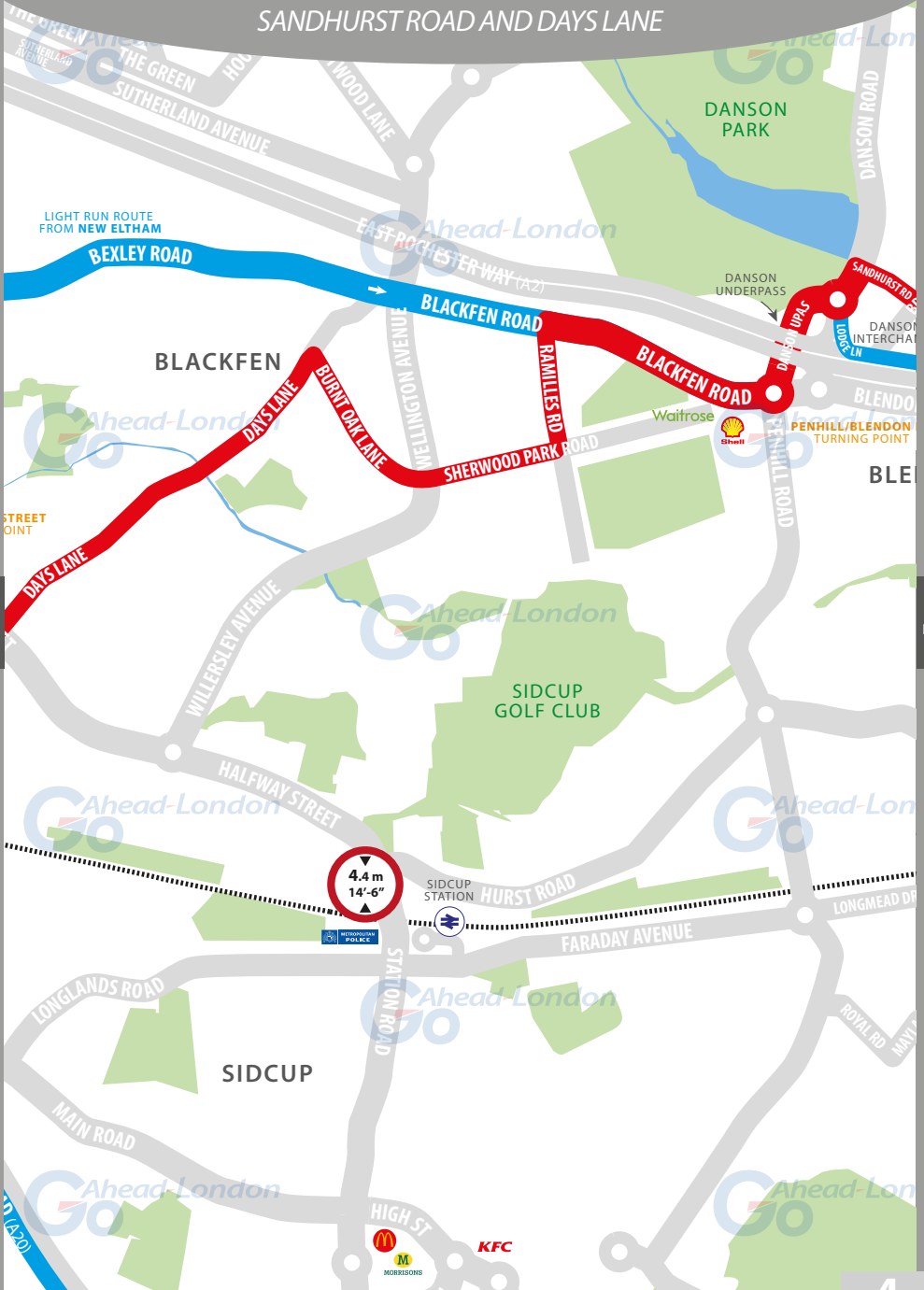
	ROUTE B13
	LIGHT RUNNING ROUTE
	CURTAILMENT ROUTE

3.0m
10'-0"

4.5m
15'-0"

ROUTE B13 MAP

SANDHURST ROAD AND DAYS LANE



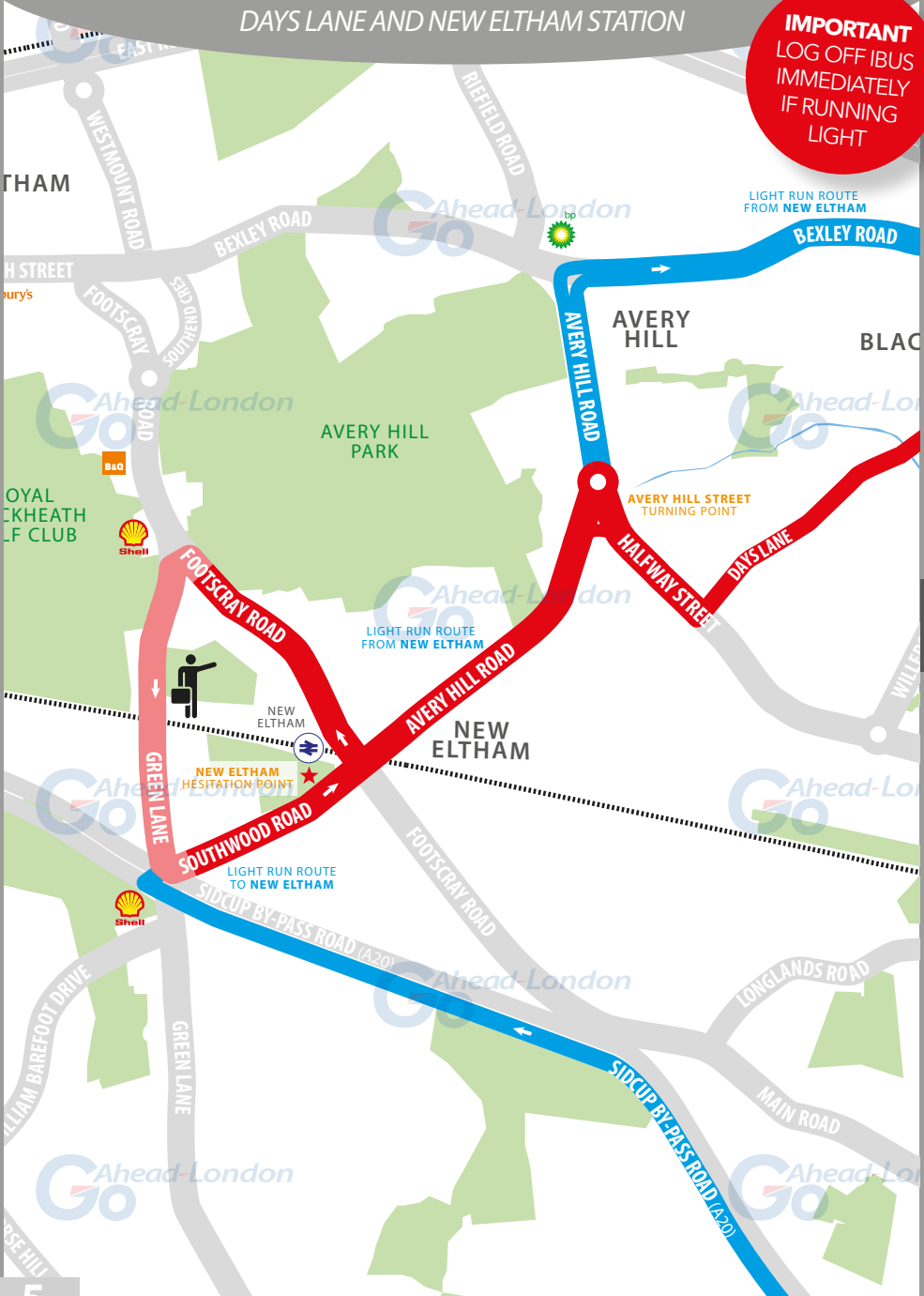
GO TO PAGE 5

GO TO PAGE 3

ROUTE B13 MAP

DAYS LANE AND NEW ELTHAM STATION

IMPORTANT
LOG OFF IBUS
IMMEDIATELY
IF RUNNING
LIGHT

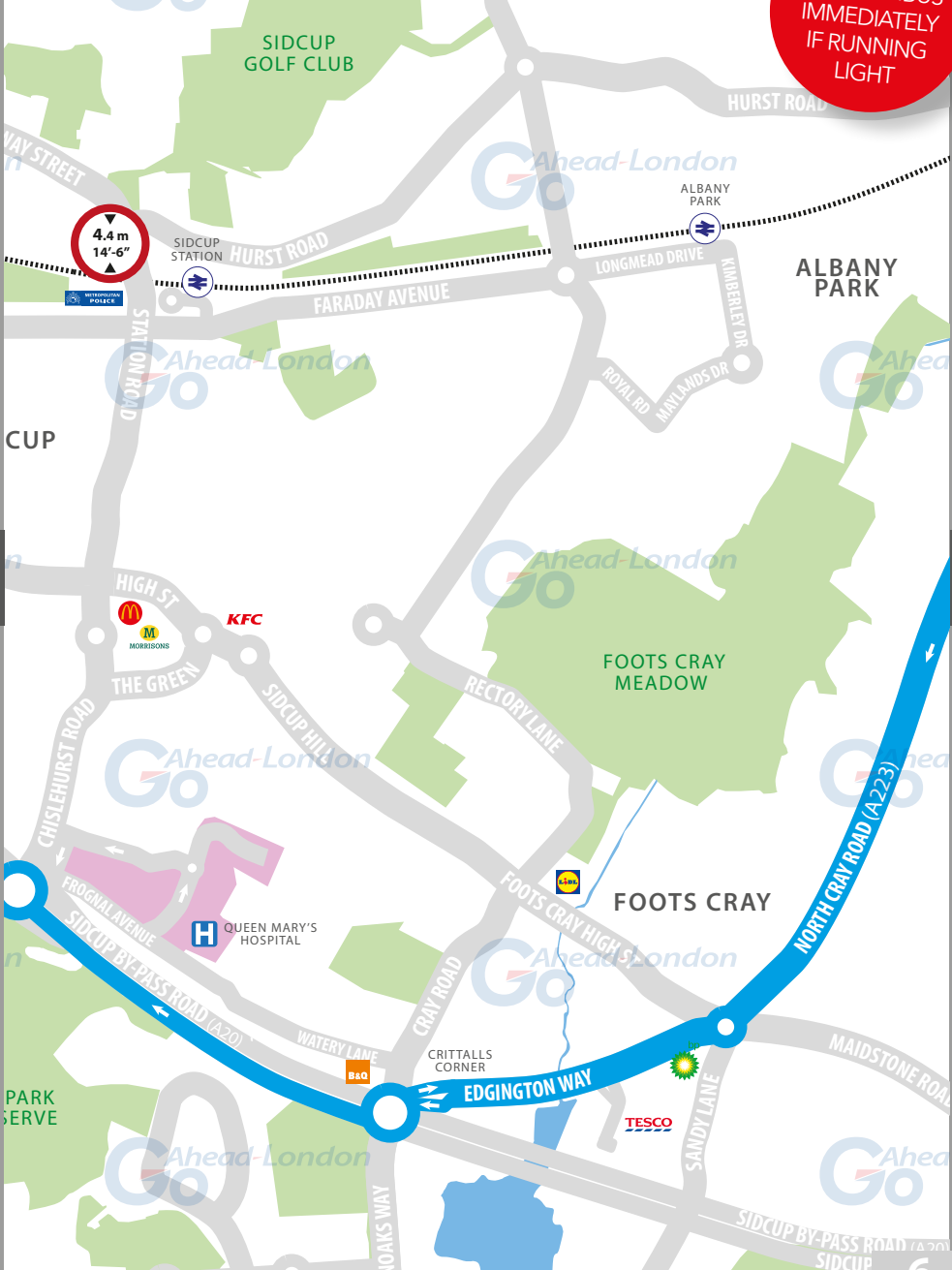


GO TO PAGE 4

LIGHT RUN ROUTE

TO NEW ELTHAM STATION

IMPORTANT
LOG OFF IBUS
IMMEDIATELY
IF RUNNING
LIGHT



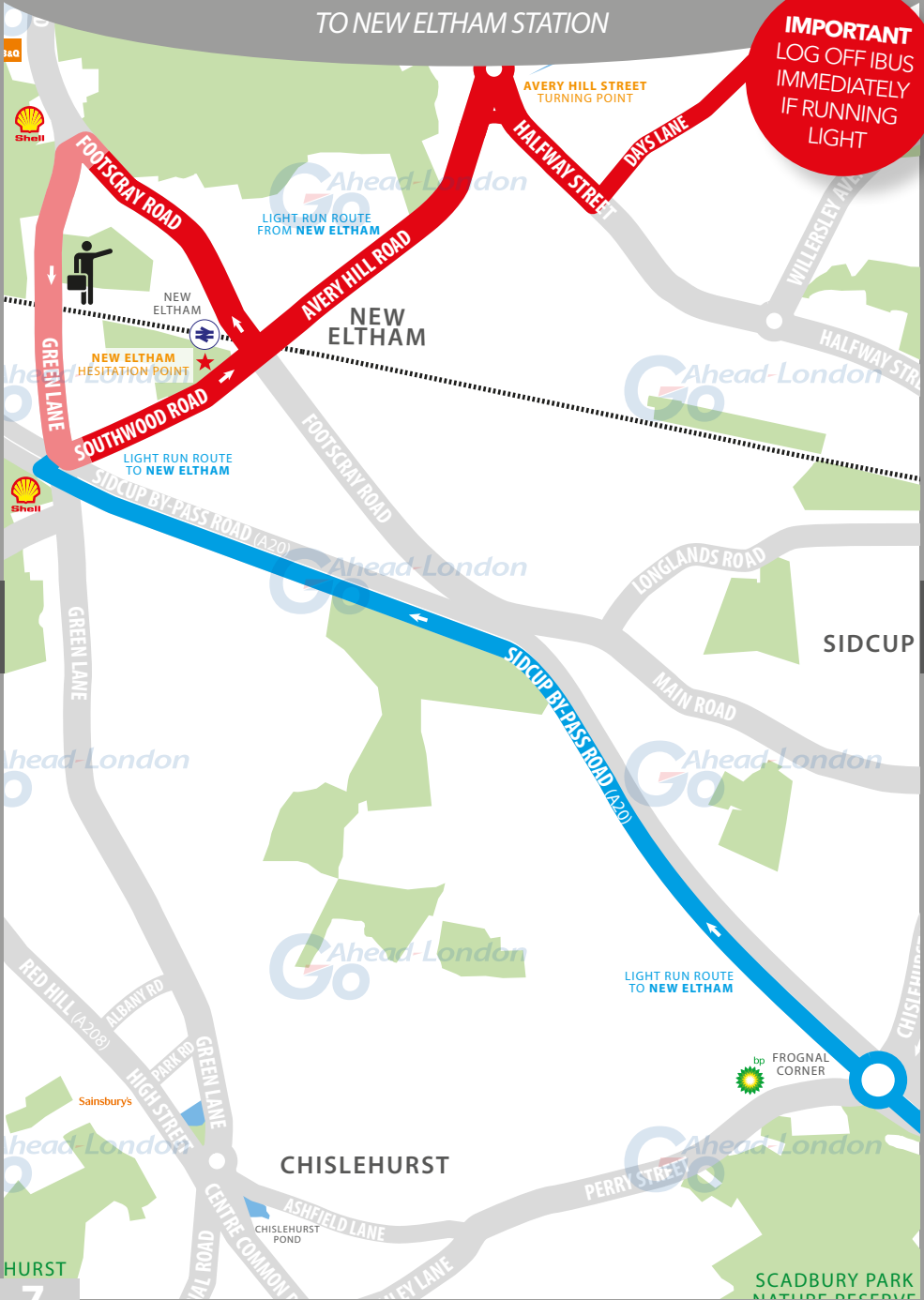
GO TO PAGE 5

GO TO PAGE 3

LIGHT RUN ROUTE

TO NEW ELTHAM STATION

IMPORTANT
LOG OFF IBUS
IMMEDIATELY
IF RUNNING
LIGHT



GO TO
PAGE 5

GO TO
PAGE 5

RUNNING LIGHT

RUNNING OUT OF SERVICE

IMPORTANT
LOG OFF IBUS
IMMEDIATELY
IF RUNNING
LIGHT

TO BEXLEYHEATH LIBRARY

- From **Bexleyheath Garage**, turn left onto Erith Road **A220**
- At roundabout, take 2nd exit onto Gravel Hill **A207**
- At 2nd roundabout, take 2nd exit onto Albion Road **A207**
- At 3rd roundabout, take 2nd exit onto Albion Road **A207**
- At 4th roundabout, take 2nd exit onto Albion Road **A207**
- Turn right onto Royal Oak Road
- Follow road right onto Townley Road to **stand**

FROM BEXLEYHEATH LIBRARY

- At **stand**, continue ahead on Townley Road
- At roundabout, take 1st exit onto Albion Road **A207**
- At roundabout, take 2nd exit onto Albion Road **A207**
- At 2nd roundabout, take 2nd exit onto Albion Road **A207**
- At 3rd roundabout, take 1st exit onto Gravel Hill **A207**
- At 4th roundabout, take 2nd exit onto Erith Road **A220**
- Turn right into **Bexleyheath Garage**

RUNNING LIGHT

RUNNING OUT OF SERVICE

IMPORTANT
LOG OFF IBUS
IMMEDIATELY
IF RUNNING
LIGHT

TO NEW ELTHAM STATION

- From **Bexleyheath Garage**, turn left onto Erith Road **A220**
- At roundabout, take 2nd exit onto Gravel Hill **A207**
- At 2nd roundabout, take 1st exit onto Gravel Hill **A220**
- At 3rd roundabout, take 2nd exit onto Bourne Road (*over A2*) **A223**
- At 4th roundabout, take 1st exit onto Bourne Road **A223**
- At mini roundabout, take 1st exit onto Bexley High Street **A223**
- At roundabout, take 2nd exit onto North Cray Road **A223**
- At 2nd roundabout, take 2nd exit onto North Cray Road **A223**
- At 3rd roundabout, take 3rd exit onto Edgington Way **A223**
- Follow road to Crittalls Corner Roundabout
- At Crittalls Corner Roundabout, take 2nd exit onto Sidcup By-Pass slip road
- Join Sidcup By-Pass Road **A20**
- At traffic light, turn right onto Southwood Road (*towards New Eltham*) to **stand**

FROM NEW ELTHAM STATION

- At **stand**, continue ahead on Southwood Road
- At traffic light, continue ahead onto Avery Hill Road
- At roundabout, take 1st exit onto Avery Hill Road **B2214**
- At traffic light, turn right onto Bexley Road **A210**
- Continue ahead onto Blackfen Road **A210**
- At roundabout, take 1st exit onto Danson Underpass **A221**
- At 2nd roundabout, take 3rd exit onto Lodge Lane (*towards Dover A2*)
- Join East Rochester Way **A2**
- At Black Prince Interchange, take exit and continue to roundabout
- At roundabout, take 1st exit onto Gravel Hill **A220**
- At 2nd roundabout, take 2nd exit onto Gravel Hill **A220**
- At 3rd roundabout, take 2nd exit onto Erith Road **A220**
- At traffic light, continue onto Erith Road and **Bexleyheath Garage**

ROUTE DIRECTIONS

RUNNING IN SERVICE

**NEVER
DIVERT OFF
LINE-OF-ROUTE
UNLESS ADVISED
BY IBUS**

TO BEXLEYHEATH LIBRARY

- At **stand**, continue ahead on Southwood Road
- At traffic light, continue ahead onto Avery Hill Road
- At roundabout, take 3rd exit onto Halfway Street **B2214**
- Turn left onto Days Lane
- Turn right onto Burnt Oak Lane
- At junction, continue ahead onto Sherwood Park Avenue
- Turn left onto Ramillies Road
- At junction, turn right onto Blackfen Road **A210**
- At roundabout, take 1st exit onto Danson Underpass **A221**
- At 2nd roundabout, take 2nd exit onto Danson Road
- Turn right onto Sandhurst Road
- At junction, turn left onto Brook Lane
- Continue ahead onto Alers Road
- At mini roundabout, take 2nd exit onto Mount Road
- At 2nd mini roundabout, take 3rd exit onto Upton Road
- At 3rd mini roundabout, take 1st exit onto Townley Road
- At roundabout, take 1st exit onto Albion Road **A207**
- Turn right onto Royal Oak Road
- Follow road right onto Townley Road to **stand**

ROUTE DIRECTIONS

RUNNING IN SERVICE

**NEVER
DIVERT OFF
LINE-OF-ROUTE
UNLESS ADVISED
BY IBUS**

TO NEW ELTHAM STATION

- At **stand**, continue ahead on Townley Road
- At roundabout, take 2nd exit onto Townley Road
- At mini roundabout, take 3rd exit onto Upton Road
- At 2nd mini roundabout, take 1st exit onto Mount Road
- At 3rd mini roundabout, take 1st exit onto Alers Road
- Continue ahead onto Brook Lane
- Turn right onto Sandhurst Road
- At junction, turn left onto Danson Road
- At roundabout, take 3rd exit onto Danson Underpass **A221**
- At 2nd roundabout, take 3rd exit onto Blackfen Road **A210**
- Turn left onto Ramillies Road
- At junction, turn right onto Sherwood Park Avenue
- At junction, continue ahead onto Burnt Oak Lane
- At junction, turn left onto Days Lane
- At junction, turn right onto Halfway Street **B2214**
- Turn left onto Avery Hill Road (*just before roundabout*)
- At junction, turn left onto Avery Hill Road
- At traffic light, turn right onto Footscray Road (*New Eltham Station*) **A211**
- Turn left onto Green Lane **B263**
- At A20 junction, turn left onto Southwood Road to **stand**

BEXLEYHEATH LIBRARY

TERMINUS POINT

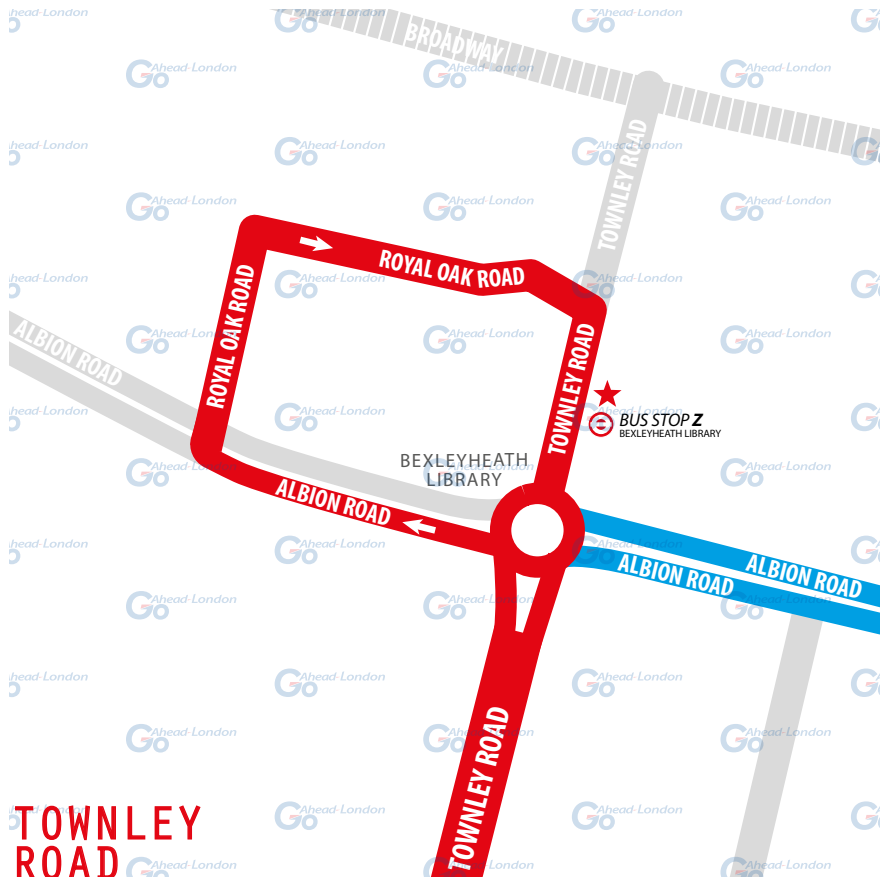
SWITCH THE
ENGINE OFF
WHILST AT THE
STAND

From New Eltham. Proceed from Townley Road, Albion Road, Royal Oak Road, Townley Road to stand.
Set down on Townley Road at **BUS STOP Z**.

Towards New Eltham. Depart to Townley Road.
Pick up on Townley Road at **BUS STOP Z**.

Two stand spaces will operate from the one stop flag (**BUS STOP Z**). Buses should use the available bus stand space and also board and alight from either space.

Blind display: **BEXLEYHEATH LIBRARY**.



**TOWNLEY
ROAD**

BLENDON ROAD

TURNING POINT

SWITCH THE
ENGINE OFF
WHILST AT THE
STAND

From Bexleyheath. Proceed from Danson Underpass.
Set down on Danson Underpass at **BUS STOP T**.

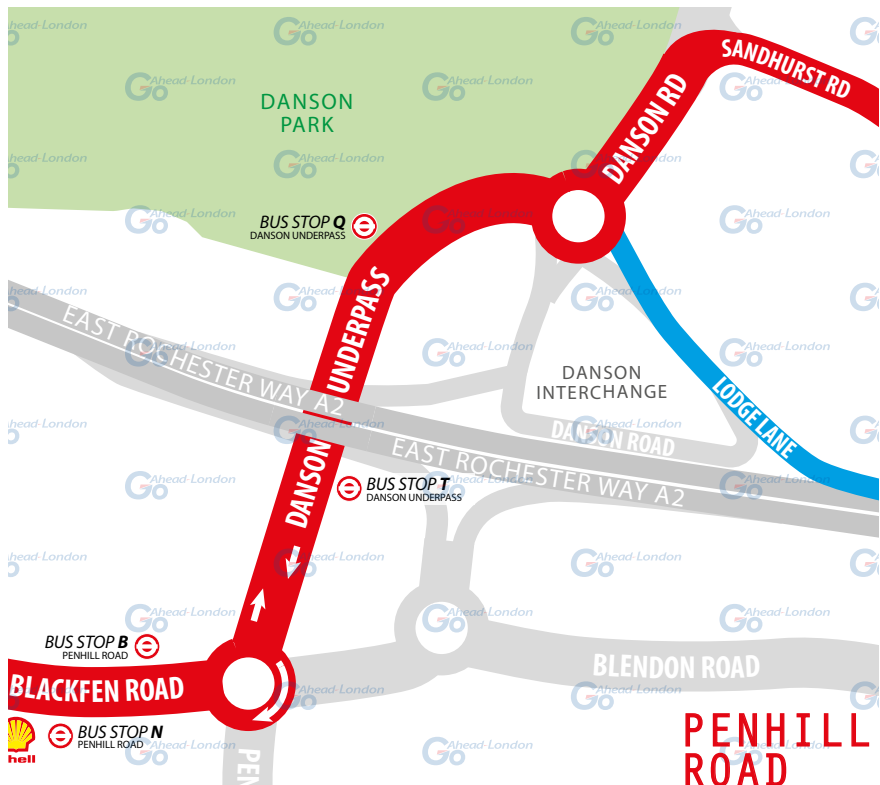
Towards Bexleyheath. Depart to Danson Underpass.
Pick up on Danson Underpass at **BUS STOP Q**.

From New Eltham. Proceed from Blackfen Road.
Set down on Blackfen Road at **BUS STOP B**.

Towards New Eltham. Depart to Blackfen Road.
Pick up on Blackfen Road at **BUS STOP N**.

Turning point only - buses must not stand.

Blind display: **PENHILL, BLENDON ROAD.**



AVERY HILL ROAD

TURNING POINT

IMPORTANT
IF YOU REQUIRE
A COMFORT
BREAK, PLEASE
ADVISE
IBUS

From Bexleyheath. Proceed from Halfway Street, Avery Hill Road.
Set down on Halfway Street at **BUS STOP AT**.

Towards Bexleyheath. Depart to Halfway Street.
Pick up on Halfway Street at **BUS STOP AP**.

Turning point only - buses must not stand.

Blind display: **AVERY HILL ROAD.**



NEW ELTHAM STATION

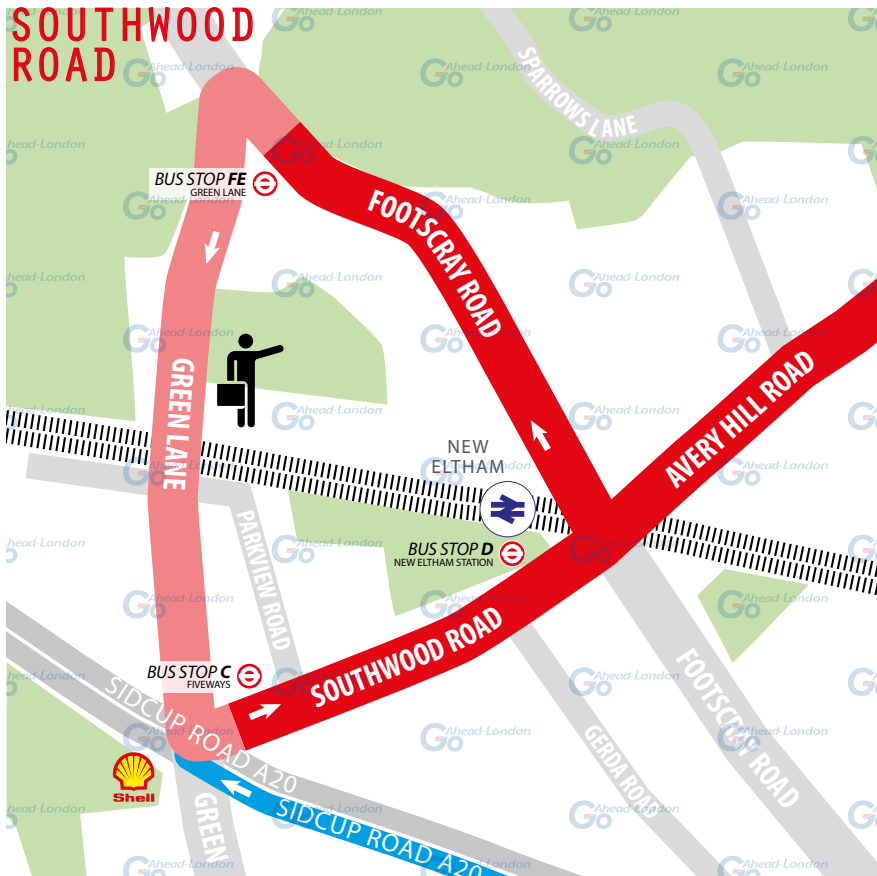
HESITATION POINT

IMPORTANT
PLEASE ENSURE
YOU USE YOUR
**RIBAS KEY ON
EVERY TRIP**

From Bexleyheath. Proceed from Southwood Road, Footscray Road, Green Lane, Southwood Road. Set down on Southwood Rd at **BUS STOP D.**

Towards Bexleyheath. Depart to Southwood Road.
Pick up on Southwood Road at **BUS STOP D.**

Hail & Ride section between **BUS STOP FE** and **BUS STOP C.** Hesitation point only - Buses should not be scheduled to stand for longer than 2 minutes. Passengers are carried across the terminus. **Blind display: NEW ELTHAM.**



LOCAL HAZARDS & POINTS TO NOTE

FULL RISK ASSESSMENT VIEWABLE UPON REQUEST



BUS STAND | BEXLEYHEATH LIBRARY

Care and caution to be taken with oncoming buses when pulling into library stand due to parked vehicles on double yellow lines. Look out for pedestrians. Extra care with street furniture approaching the stand.

ONCOMING VEHICLES | ROYAL OAK ROAD

Reduce speed on the bend, be aware of oncoming buses and vehicles.

PARKED VEHICLES | UPTON ROAD

Parked vehicles on both sides at times. Be aware of parked vehicle on both sides at times and take extra care and time.

VEHICLES ON NEARSIDE LANE | DANSON UNDERPASS

Look out and be aware on vehicles on N/S when taking the 3rd exit onto Danson Underpass and position your bus safely.

VEHICLES ON NEARSIDE LANE | BLACKFEN ROAD

Look out on vehicles on N/S when taking the 3rd exit into Blackfen Road and position your bus safely.

PARKED VEHICLES | RAMILLES RD/SHERWOOD PARK AVE

+ Burnt Oak Lane. Parked vehicles on both sides at times. Be aware of parked vehicle on both sides at times and take extra care and time.

ONCOMING BUSES | BURNT OAK LANE

Take extra care with oncoming buses or large vehicles.

TIGHT TURN | DAYS LANE

Take extra care when taking left turn onto Days Lane, extra room needed, be aware of oncoming vehicles. Care and caution with parked vehicles both sides.

20 MPH ZONE | HALFWAY STREET

Care and caution with good observation required. Speed limit is 20 mph. Extra care with oncoming vehicles on our lane, due to parked vehicles on their side.

LOCAL HAZARDS & POINTS TO NOTE

FULL RISK ASSESSMENT VIEWABLE UPON REQUEST



PARKED VEHICLES | SANDHURST ROAD

+ Mount Road. Parked vehicles on both sides at times. Be aware of parked vehicle on both sides at times and take extra care and time.

TIGHT RIGHT TURN | FOOTSCRAY ROAD

Look out on vehicles on N/S when turning right onto Footscray and position your bus safely.

HAIL & RIDE SECTION | SOUTHWOOD ROAD/GREEN LANE

Bus stop FA to stop C. Extra care and caution, stop only where it is safe to do so.

SCHOOLS EN ROUTE | THROUGHOUT ROUTE

Days Lane Primary School, St Olaves School, Townley Grammar School, James Mar School, Blackfen School for Girls. Look out for pedestrians and parked cars specially at peak times, slow on approach during schools starting and finishing times in preparation to stop safely.

AT THE GARAGE

GARAGE AND GENERAL SAFETY INFORMATION

BE VISIBLE
**WEAR YOUR
HI-VIS** WITHIN
THE GARAGE

GO SLOW!
MANDATORY
SPEED OF 5 MPH
WITHIN THE
GARAGE

BE NOTICED
HEADLIGHTS
ON AT ALL TIMES
IN THE GARAGE

STICK TO
DESIGNATED
PATHS AND
WALKWAYS

NO EXCUSES
PLEASE ABIDE BY
THE RULES. IT'S
MANDATORY!

BE AWARE.
REPORT ALL
HAZARDS
IMMEDIATELY

REMEMBER
**LOOK OUT
FOR CYCLISTS**
DRIVE SLOWLY

PARK FERRY
VEHICLES WITHIN
DESIGNATED
AREAS

**USE THE
HORN** WHEN
APPROACHING
CORNERS &
REVERSING

ELECTRIC
BUSES ARE
SILENT. BE **EXTRA
CAUTIOUS**

FUEL, OIL &
COOLANT SPILLS
CAN MAKE THE
SURFACE SLIPPERY
BE AWARE

FAMILIARISE
YOURSELF WITH
THE GARAGE
SAFETY CODE



AND THINK FIRST!

OTHER INFORMATION

CODES AND EMERGENCY RADIO PROCEDURES

REMAIN CALM:
GIVE ACCURATE
INFORMATION.
WE'RE HERE
TO ASSIST!

ROUTE B13 | CURTAILMENT ABBREVIATIONS

BXL Bexleyheath Library

BRD Blendon Road

AHR Avery Hill Road

NEL New Eltham

FACILITIES | THROUGHOUT THE ROUTE

- **Friswell Place** TfL facility.
- **Bexleyheath Library.** (Open Monday-Wednesday 0930-1730, Thursday 0930-1900 and Saturday 0930-1700).
- **Brewers Fayre** (on Albion Road near Townley Road stand).

• **CODE RED | EMERGENCY RADIO PROCEDURE**

If you require the Emergency Services to attend your vehicle (for example in the event of passenger injury, assault or major RTA), you should contact CentreComm using the radio's Code Red facility. To call CentreComm, **hold down the Code Red button on your vehicle's radio for at least 3 seconds** until you see *** displayed on the MDT screen to indicate that your call has been connected. Hold down the foot switch in the cab when you are speaking, and end what you have to say with the word "over" to indicate that you expect a response. Release the foot switch when you are not speaking. Remember to speak slowly and clearly. Note that you will usually receive a radio call from your depot shortly after you make a Code Red call. ***You should not use the radio whilst the vehicle is in motion.***

CODE
GREEN

Call your garage for non-emergency, mechanical defects, help or advice

CODE
BLUE

Call CentreComm for non-emergency, incident reporting or diversions

CODE
RED

Call CentreComm for emergency services, passenger injury or assault